

Heublein Tower

Hoe Pond

Montevideo Rd.

Route 44

**Tower Routes**

**Hazen Drive** (285 ft. elev.) to Heublein Tower (930 ft elev.) is 1.3 miles with 9% avg. gradient

**Nod Way** (200 ft. elev.) to Heublein Tower (930 ft. elev.) is 1.8 miles

Hazen Dr.

Hazen Park Trailhead








Nod Way Trailhead

Nod Way

Woodford Hill Dr

Nod Road

Nod Road

-  **Hazen Park Trail** yellow blaze from Hazen Drive (1.0 miles)
-  **Lower Ridge** white blaze trail--white dash on map (0.6 miles)
-  **Morganti Skyline** blue blaze (0.7 mile)
-  **Metacomet Trail** blue blaze (distance to tower is 0.3 miles)
-  **Lewis Connector and Garvin Trail** (1.7 miles)
-  **Maher Trail** blue blaze (0.6 miles)
-  **Red Blaze Trail** (0.6 miles)