

To Heublein Tower

Blue Blaze and
Garvin Trailhead

Monument
Rocks

Large
Oak

Garvin
Bench

Route 44






Gatewood Dr.

Nod Way Trailhead

Nod Way

Nod Way to Tower

Nod Way (200 ft. elev.)
to Heublein Tower (930
ft. elev.) is 2.0 miles

-  **Nod Way Access and Lewis Connector** (0.5 miles)
-  **Garvin Trail white blaze** (1.2 miles)
-  **Maher Trail blue blaze** (0.6 miles)
-  **Red Blaze Trail** (0.6 miles)
-  **Morganti Skyline Blue Blaze Trail**
(1.5 miles from trailhead to Heublein Tower)

